

# Le Corridor Franco- Créole

Dans le Midwest,  
le long du  
Mississippi

par Pascale KICHLER





# Fort de Chartres, Illinois

---



# Fort de Chartres

was for several years.

Fort de Chartres was designed and built according to a principle of Sébastien Le Prestre de Vauban, the great military engineering genius whose work had revolutionized fortification design in Europe and America. Fort de Chartres was built as a star-shaped fort, an irregular star shape, enclosing about 10 acres with a bastion at each corner. The bastions are strong points and protruded out in each a way

a main entrance to the fort is through an opening in the gate. From here a road leads to a wharf on the Mississippi River where the stores from New Orleans and other merchandise & necessary supplies are landed with the help of hired natives. On the north side of the fort is a narrow land gate from the King's Road, then de la Rue, which connects all of the villages on Cahokia to Kaskaskia. An even larger main of the river gate is planned here.

Scale: Mississippi River  
Land

Drainage, with a small reservoir channel at the bastion where it was given.

had made years before that Illinois would be his grave.

Finally there was the King's storehouse where supplies and merchandise brought up from New Orleans were stored. These were used to supply the garrison and trade with the Indians and native people for agricultural produce and furs which were also stored in the storehouse for shipment on American canoes.

Fort de Chartres was never attacked during the French and Indian War but by 1757 it was supporting the French forts in the Ohio





# Potager et recettes du XVIII<sup>e</sup> siècle

---





# Histoire orale et histoire académique à Prairie du Rocher

---



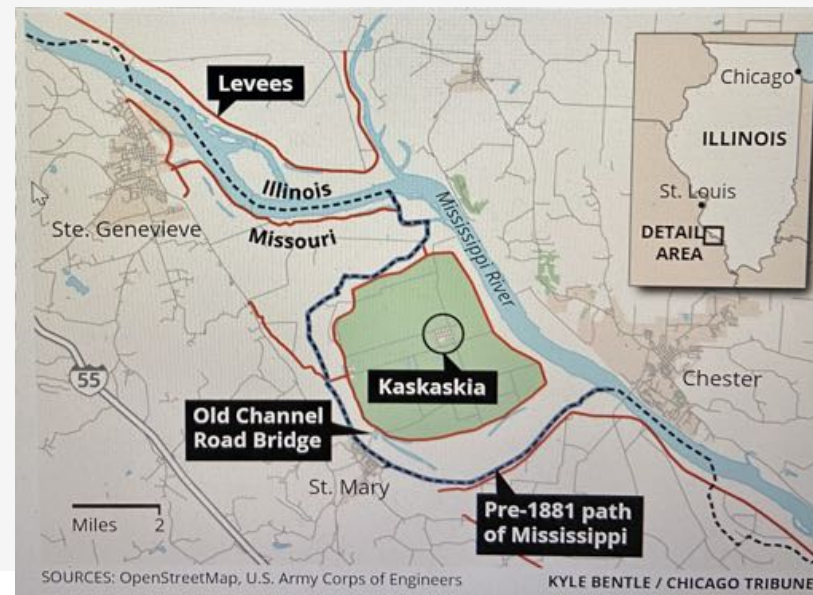
## Bluff Road le long de la fertile vallée du Mississippi

---





# Kaskaskia et les inondations de 1993



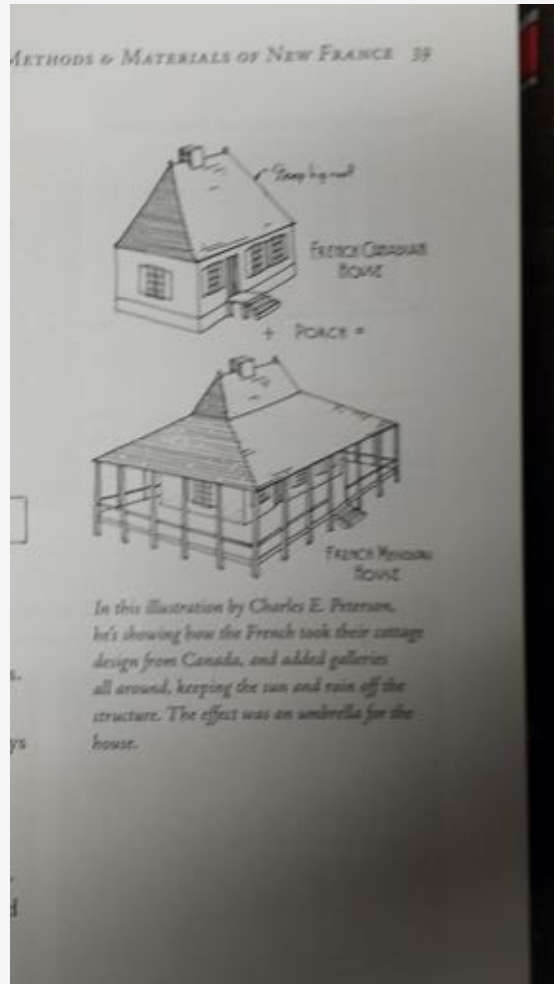
# La Grand Rue de Kaskaskia et la Liberty Bell offerte par Louis XV

---





# Ste-Geneviève, Missouri



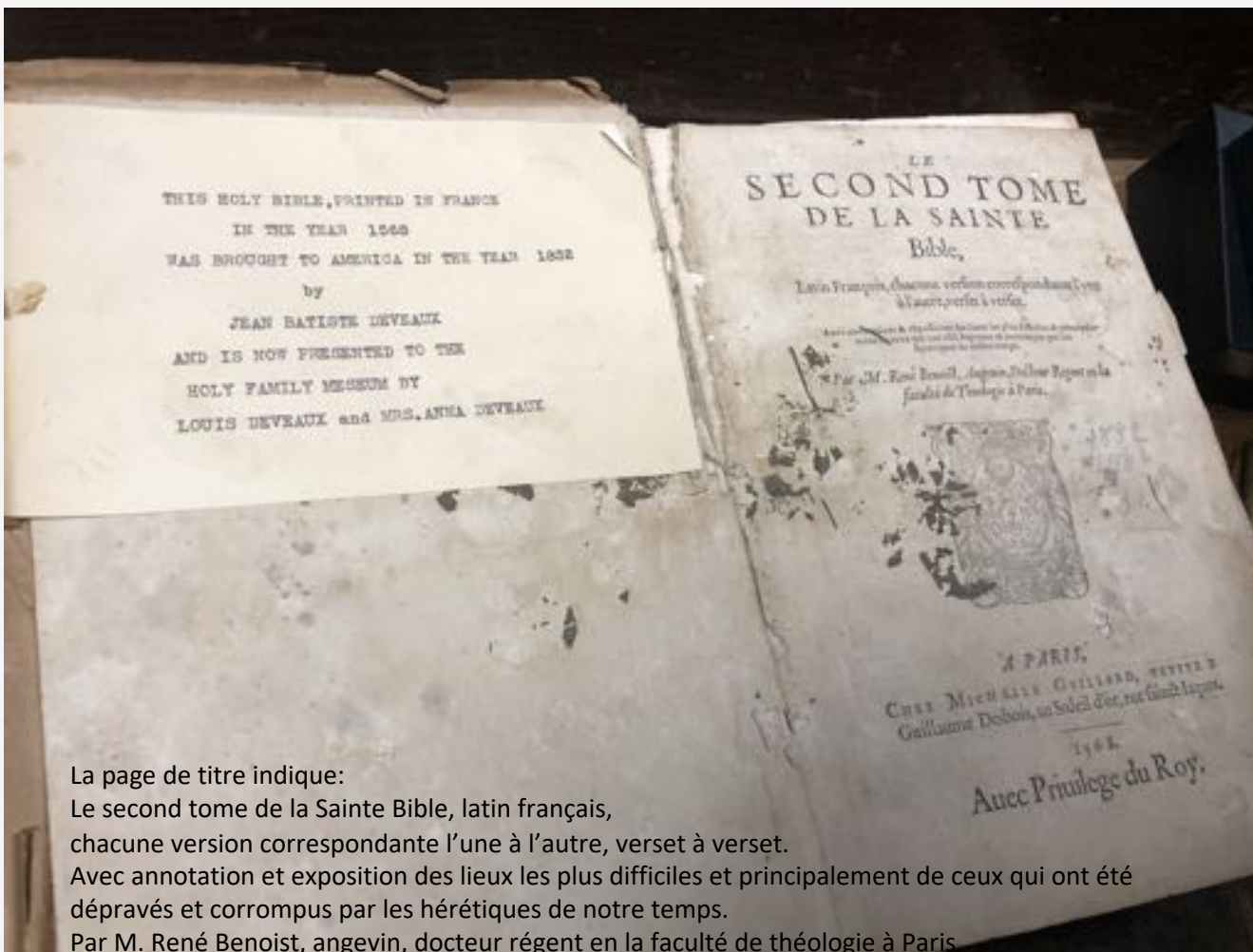
# Cahokia

---





# Bible de 1568 en français et latin, à Cahokia



La page de titre indique:  
Le second tome de la Sainte Bible, latin français,  
chacune version correspondante l'une à l'autre, verset à verset.  
Avec annotation et exposition des lieux les plus difficiles et principalement de ceux qui ont été  
dépravés et corrompus par les hérétiques de notre temps.  
Par M. René Benoist, angevin, docteur régent en la faculté de théologie à Paris

A Paris

Chez Michelle Guillard, veuve de Guillaume Desbois, au Soleil d'or, rue Saint-Jacques  
1568 avec privilège du roi

# Cahokia Mounds State Historic Site

---





# Maeystown and the Corner George Inn

---

